



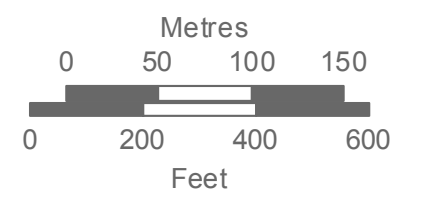
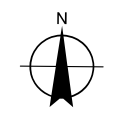


MAP 2 LUD OF CLEARWATER: "GD" ZONE

By-Law No. 7-92 with
consolidated amendments

-  LUD Boundary
-  Assessment Parcels
- Zones**
-  AG - Agricultural General Zone
-  GD - General Development Zone



Map consolidation
as of May 2018

