

Municipality of Norfolk Treherne

# Municipality of Lorne

## By-Law No. 035-05 and consolidated amendments

### Map 2: Notre Dame de Lourdes

LPA 3

1  
7-9-W

5  
7-8-W











LPA 1

35  
6-9-W

31  
6-8-W

Municipality of Lorne

LPA 4

-  Municipal Boundary
  -  Assessment Parcel
  -  Livestock Policy Area
- Zone**
-  AG - Agricultural General Zone
  -  AL - Agricultural Limited Zone
  -  M - Industrial and Manufacturing Zone
  -  PR - Parks and Recreation Zone
  -  UN - Urban Non-Residential Zone
  -  UR - Urban Residential Zone
  -  UR-1 - Urban Residential Zone

